

# **World Geographical Scheme for Recording Plant Distributions**

## **Edition 2**

**R. K. Brummitt**

**(with assistance from F. Pando, S. Hollis, N. A. Brummitt and others)**

**Plant Taxonomic Database Standards No. 2  
Edition 2, August 2001**

Published for the  
**International Working Group on Taxonomic Databases  
For Plant Sciences (TDWG)**

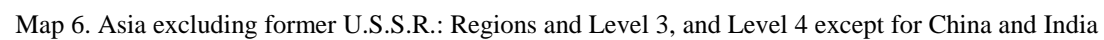
by the  
**Hunt Institute for Botanical Documentation  
Carnegie Mellon University, Pittsburgh**

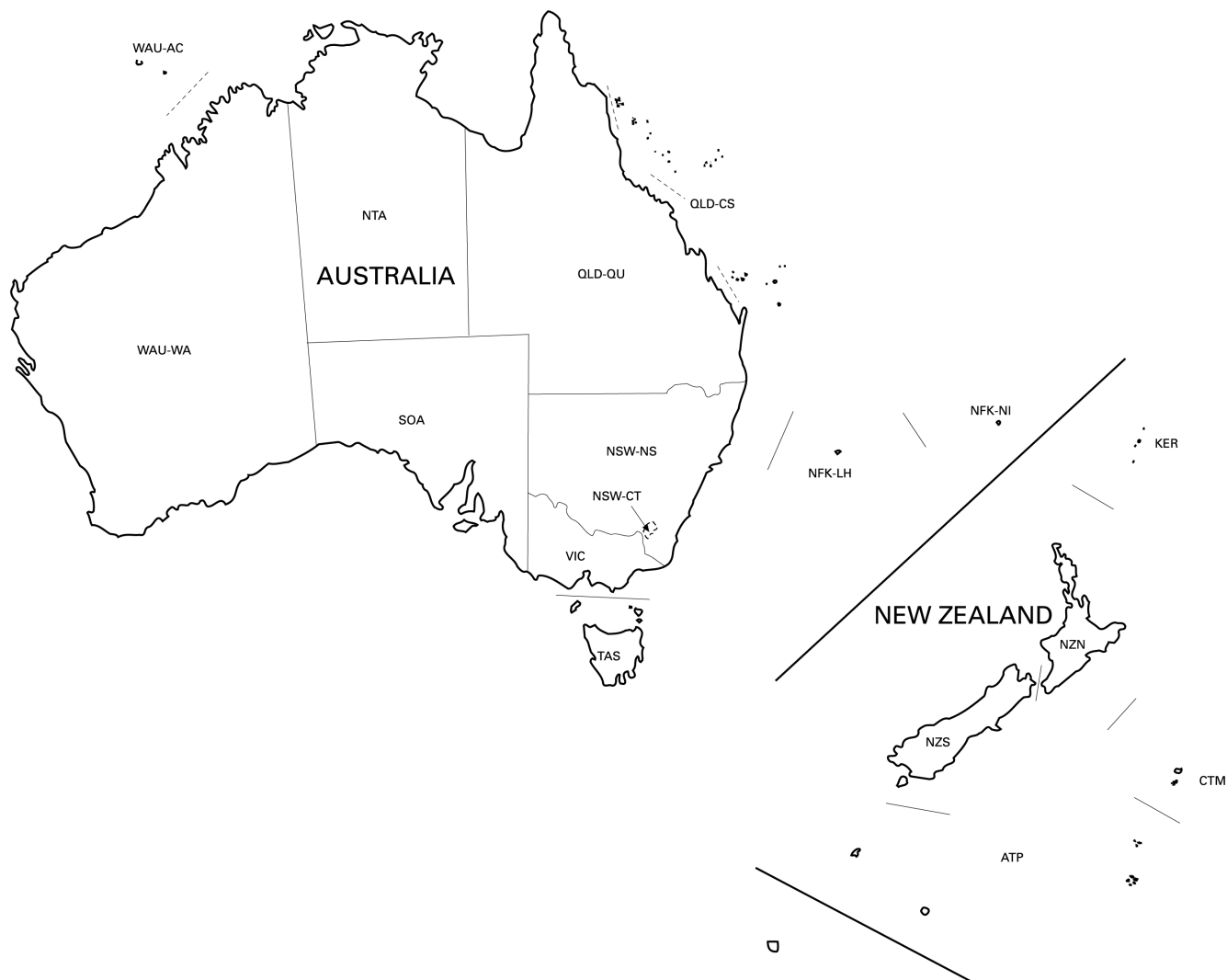


Map 1. Continents and Regions

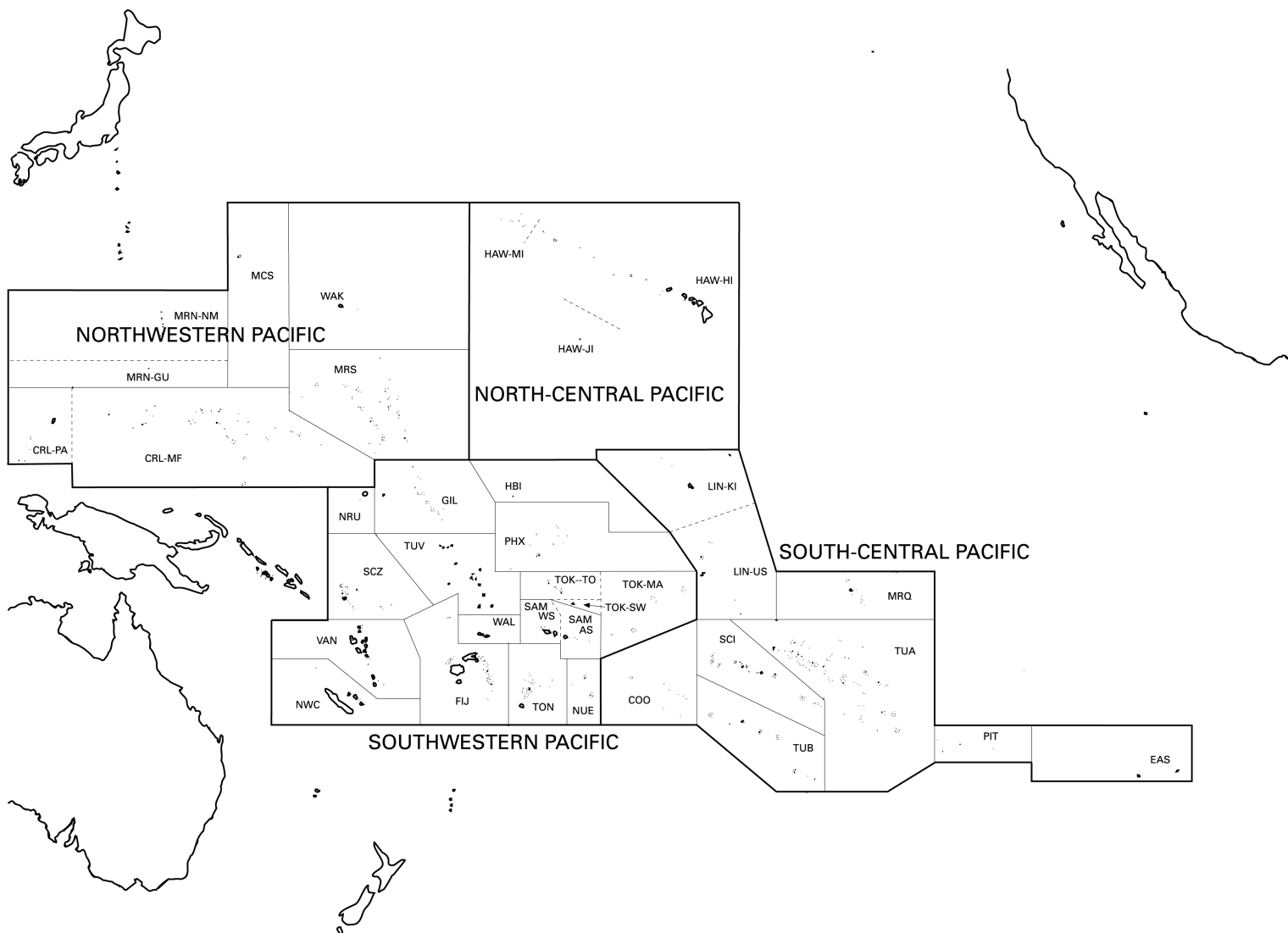


Map 3. Africa: Regions and Levels 3 and 4

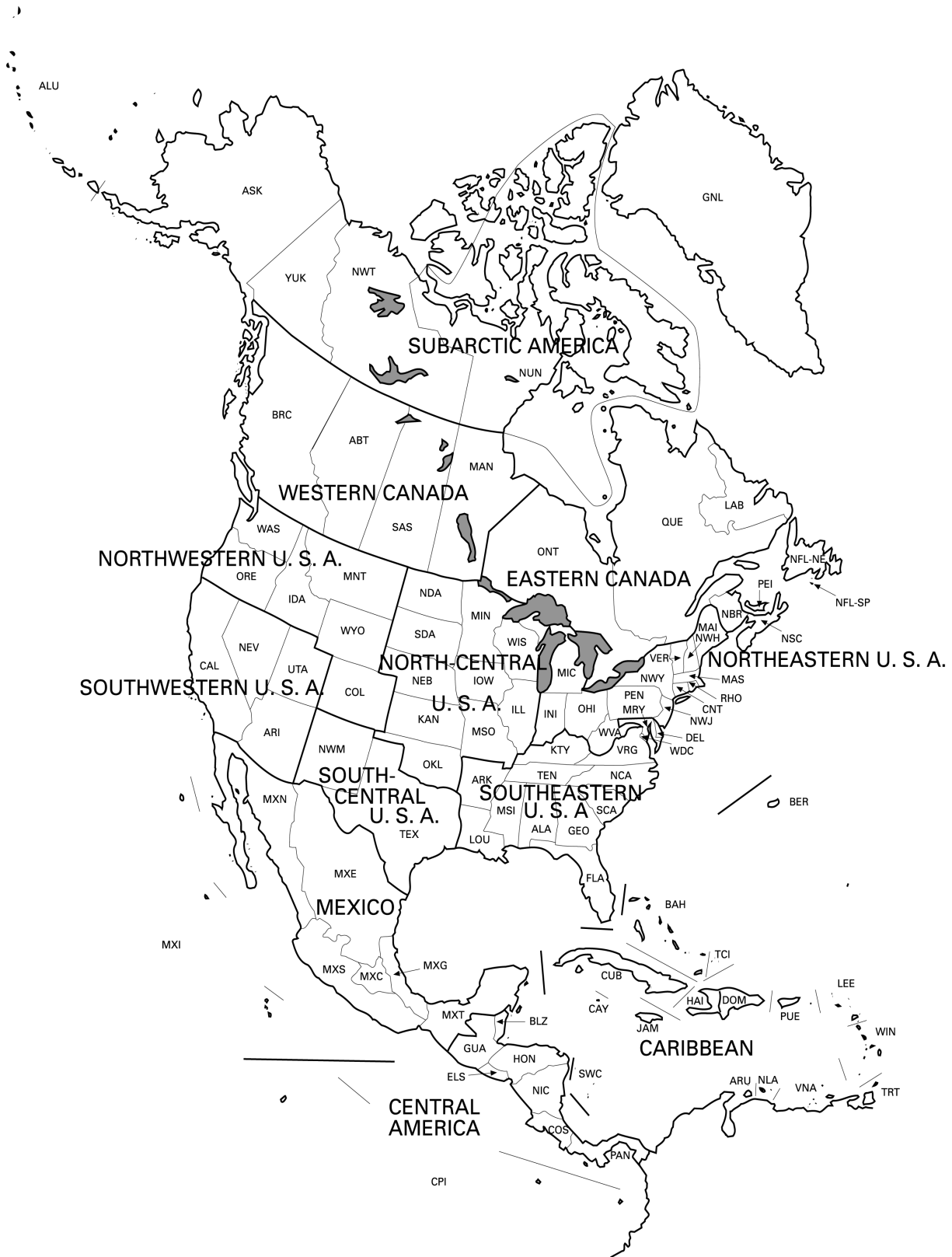




Map 9. Australasia: Regions and Levels 3 and 4



Map 10. Pacific: Regions and Levels 3 and 4



Map 11. Northern America with Central America and Caribbean: Regions and Level 3 only (for level 4 see Maps 12 and 13)



Map 12. Mexico: Level 3 (named) and Level 4 (codes only)



Map 13. Central America and Caribbean: Levels 3 and 4



Map 14. Southern America excluding Central America and Caribbean:  
Level 3 only (for Level 4, see maps 15 and 16)



Map 15. Brazil: Level 3 (named) and Level 4 (codes only)



Map 16. Southern South America: Level 3 (named) and Level 4 (codes only)